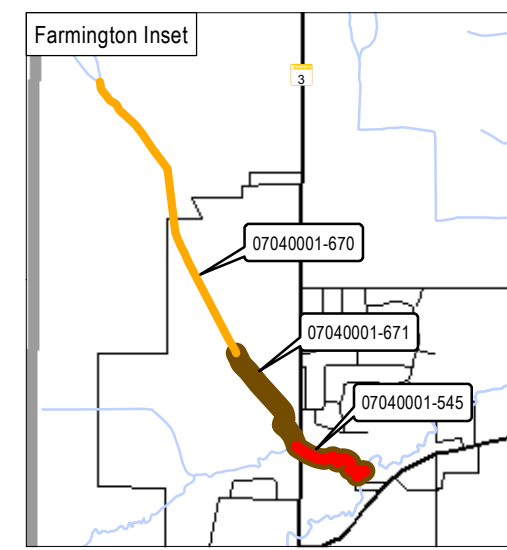
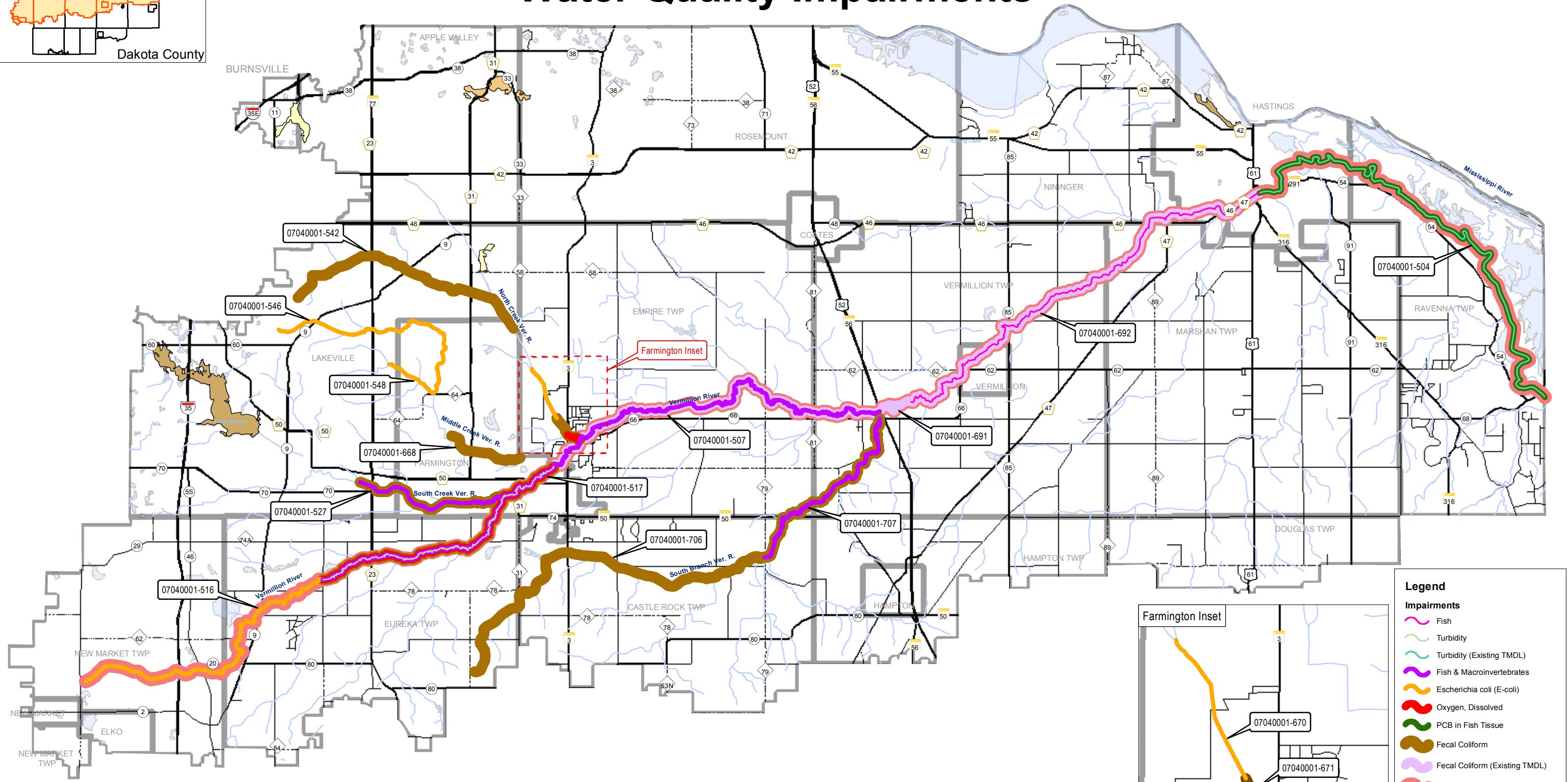
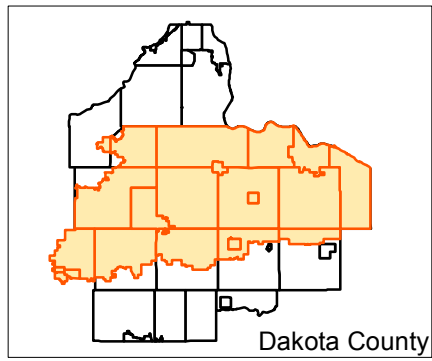


# VERMILLION RIVER WATERSHED

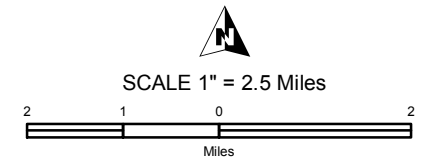
## Water Quality Impairments



**Legend**

**Impairments**

- Fish
- Turbidity
- Turbidity (Existing TMDL)
- Fish & Macroinvertebrates
- Escherichia coli (E-coli)
- Oxygen, Dissolved
- PCB in Fish Tissue
- Fecal Coliform
- Fecal Coliform (Existing TMDL)
- Mercury
- Mercury
- Excess Nutrients
- Excess Nutrients (Existing TMDL)
- Vermillion River Waterway



This drawing is neither a legally recorded map nor a survey and is not intended to be used as one. This drawing is a compilation of records, information and data located in various City, County, and State Offices and other sources, affecting the area shown, and is to be used for reference purposes only. Dakota County is not responsible for any inaccuracies herein contained. If discrepancies are found please contact the Dakota County Water Resources Office at 952-891-7000. © 2014 Dakota County